

# Grand Mesa, Uncompahgre and Gunnison National Forests

Ouray County

Mt. Sneffels

San Miguel County

Telluride

Lizard Head  
Wilderness

Lizard Head  
Wilderness











San  
Juan National  
Forest

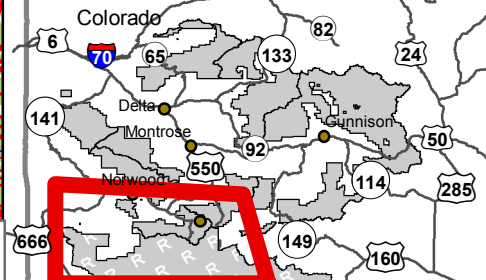
Dolores County

San Juan County

**Legend**

0 1 2 4 Miles

-  Avoidance Area
-  Norwood Ranger District Roads
-  Suggested Access Trails
-  No Access to Mount Wilson and El Diente
-  County Line
-  Norwood Ranger District
-  Lizard Head Wilderness Open but Under Stage 1 Fire Restrictions
-  San Juan Portion of Lizard Head Wilderness Stage 3 Closure
-  San Juan National Forest Stage 3 Forest Closure Restriction
-  San Juan National Forest Major Roads



Colorado

6 70 65 133 82 24

Delte Montrose Gunnison

141 550 92 114 285

666 149 160

SJNF approx. 220 miles southwest of Denver, CO.